




Scheme Ref.	Flatford	x-height	37.5 & 62.5
Sign Ref.	663.2	Letter colour	BLACK
Letter colour	BLACK	Background	WHITE
Background	WHITE	Border	BLACK
Border	BLACK	Material	Class R3B-UK
Material	Class R3B-UK	Width	702 mm
		Height	966 mm
		Area	0.678 m <sup>2</sup>

RS2



Sign Reference	664
Height	910 mm
Width	565 mm
Area	0.51 m <sup>2</sup>
Material	Class R3B-UK
Mount Height	2300
* Area reduced for rounded corners.	

RS3

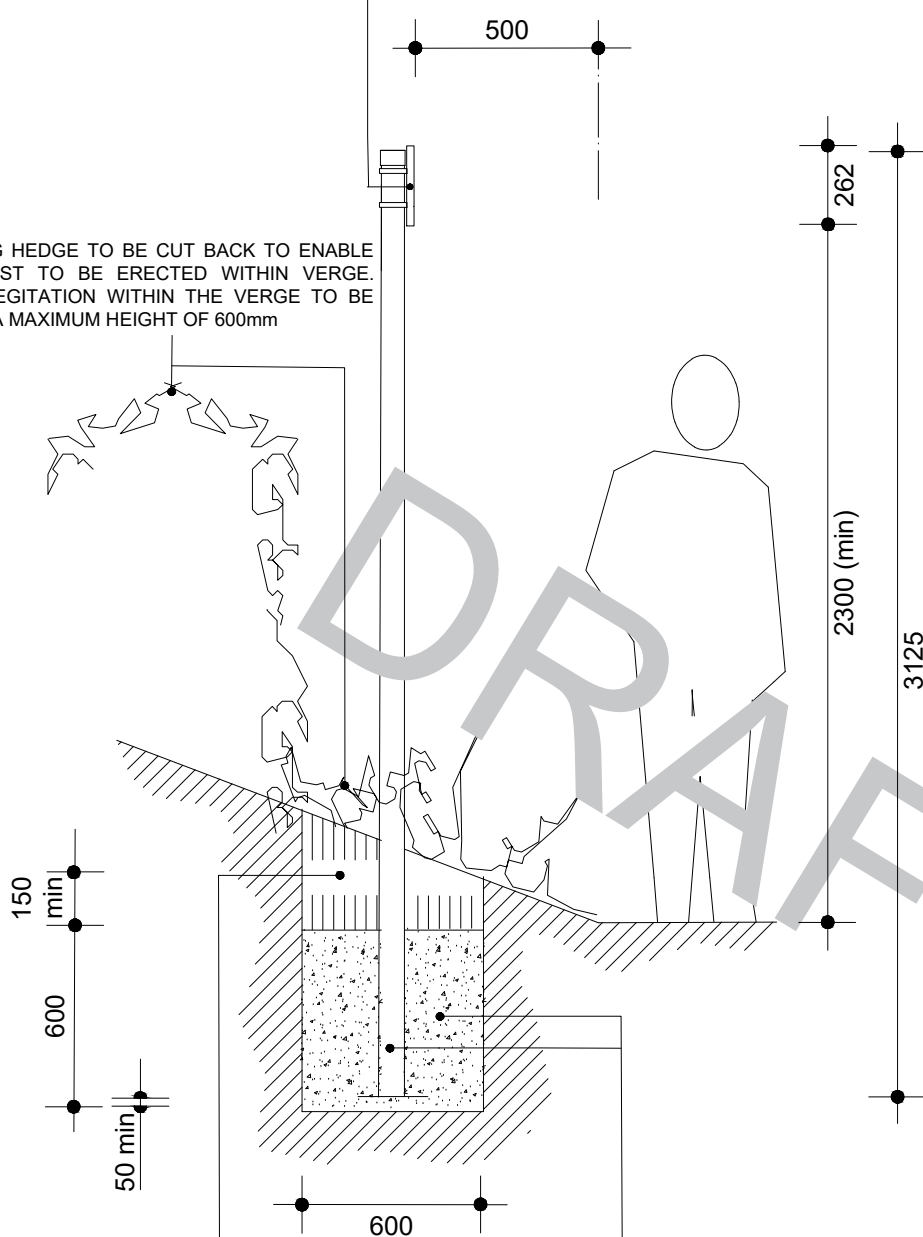


Scheme Ref.	Flatford	x-height	25.0
Sign Ref.	637.2	Letter colour	BLACK
Letter colour	BLACK	Background	WHITE / YELLOW
Background	WHITE / YELLOW	Border	BLACK
Border	BLACK	Material	Class R3B-UK
Material	Class R3B-UK	Width	325 mm
		Height	262 mm
		Area	0.18 m <sup>2</sup>

RS4

### PROPOSED RESTRICTED ZONE SIGNAGE 1:20 & 1:10

PROPOSED SIGN RS4, TO BE ERECTED ON NEW 76mm Dia POST, COLOUR "BLACK", MINIMUM 2.300 A.G.L., SIGN TO CONFORM TO THE LATEST TSRGD 2016.

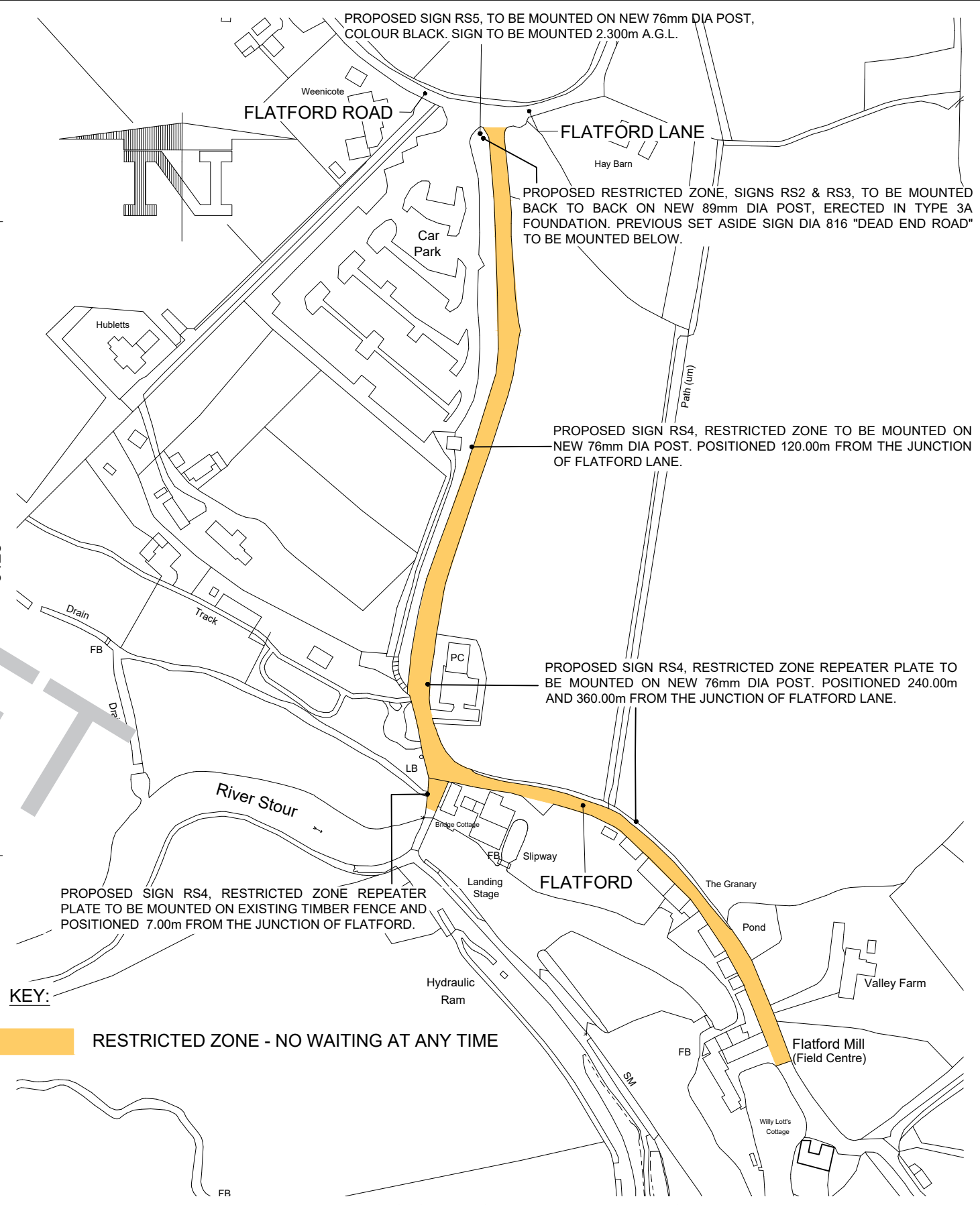


EXISTING HEDGE TO BE CUT BACK TO ENABLE NEW POST TO BE ERECTED WITHIN VERGE. LIGHT VEGETATION WITHIN THE VERGE TO BE CUT TO A MAXIMUM HEIGHT OF 600mm

PROPOSED REINSTATEMENT TO MATCH EXISTING SURROUNDING AREA. RECYCLE EXCAVATED MATERIAL WHERE POSSIBLE. AREA TO BE GRASS SEEDING TO TABLE 6/1.

PROPOSED 76mm Ø GALVANISED TUBULAR POST WITH BASE PLATE AND POST CAP, TO BE ERECTED IN TYPE 2A FOUNDATION, SEE BELOW FOR DETAILS.

POST DETAIL, 1:25



PROPOSED SIGN RS5, TO BE MOUNTED ON NEW 76mm DIA POST, COLOUR BLACK. SIGN TO BE MOUNTED 2.300m A.G.L.

PROPOSED RESTRICTED ZONE, SIGNS RS2 & RS3, TO BE MOUNTED BACK TO BACK ON NEW 89mm DIA POST, ERECTED IN TYPE 3A FOUNDATION. PREVIOUS SET ASIDE SIGN DIA 816 "DEAD END ROAD" TO BE MOUNTED BELOW.

PROPOSED SIGN RS4, RESTRICTED ZONE TO BE MOUNTED ON NEW 76mm DIA POST. POSITIONED 120.00m FROM THE JUNCTION OF FLATFORD LANE.

PROPOSED SIGN RS4, RESTRICTED ZONE REPEATER PLATE TO BE MOUNTED ON NEW 76mm DIA POST. POSITIONED 240.00m AND 360.00m FROM THE JUNCTION OF FLATFORD LANE.

PROPOSED SIGN RS4, RESTRICTED ZONE REPEATER PLATE TO BE MOUNTED ON EXISTING TIMBER FENCE AND POSITIONED 7.00m FROM THE JUNCTION OF FLATFORD.

KEY:

RESTRICTED ZONE - NO WAITING AT ANY TIME

LOCATION PLAN, N.T.S

Working together to build a positive legacy for Suffolk

Phoenix House, 3 Goddard Road, Ipswich, Suffolk IP1 5NP.  
Highways enquires: 0345 606 6171 www.suffolk.gov.uk/highways

NOTE(S):

- DRAWING TO BE READ IN CONJUNCTION WITH 231892/GA/001, 003 & 004.
- ANY CHANGES TO BE NOTIFIED TO DESIGN ENGINEER.

PRELIMINARY DESIGN

REVISION(S)	REV.	DATE	INTL.
Speed limit and pedestrian and cycle zone removed due to police comments.	B	06/24	JCCr
Speed limit and pedestrian and cycle zone removed due to police comments.	A	06/24	JCCr

PROJECT TITLE FLATFORD, EAST BERGHOLT PROPOSED TRAFFIC IMPROVEMENTS	ORIGINATOR	CHECKER	DESIGNER	REVIEWER
	NT	PW	JCCr	
DRAWING TITLE PROPOSED RESTRICTED ZONE	SCALE(S)	ORIGINAL SIZE AS SHOWN	DATE APR 2024	
	DRAWING NUMBER	231892 / TRO 2 / 002		REVISION B