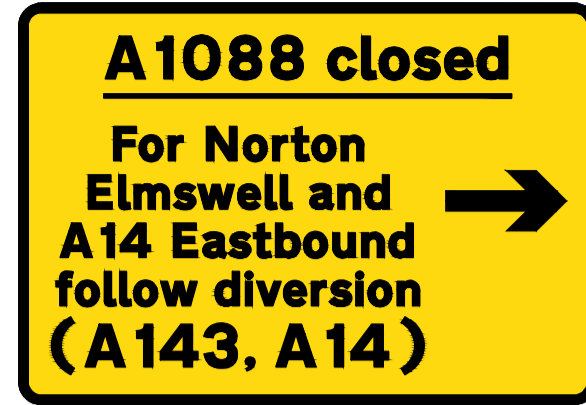


LOCAL ROUTE SIGNAGE

SIGN REF A2 - 1No REQ'D



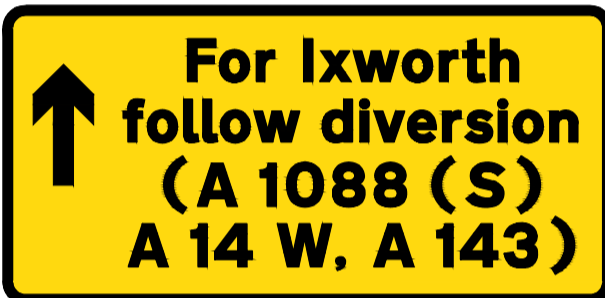
SIGN REF A3 - 7No REQ'D (OF VARYING X-HEIGHTS - SEE DWG 5101354-MIL-SBR-ZZ-DR-CB-A3 FOR QUANTITIES OF EACH)



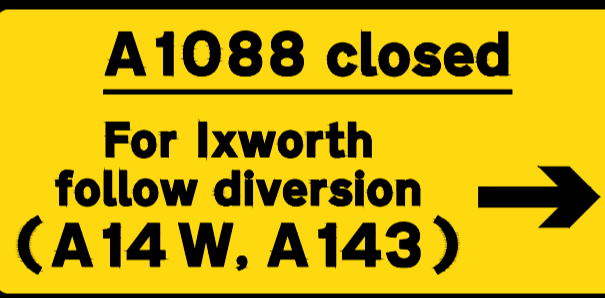
SIGN REF A5 - 3No REQ'D



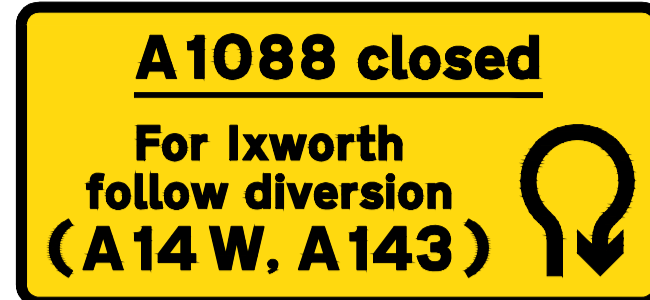
SIGN REF A7 - 1No REQ'D



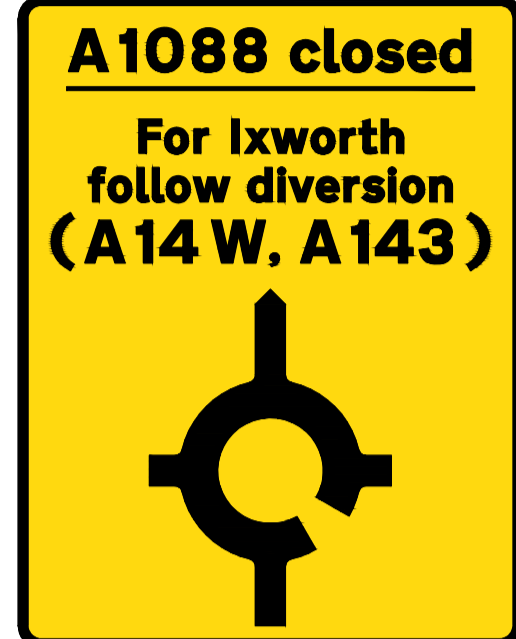
SIGN REF A8 - 1 No REQ'D



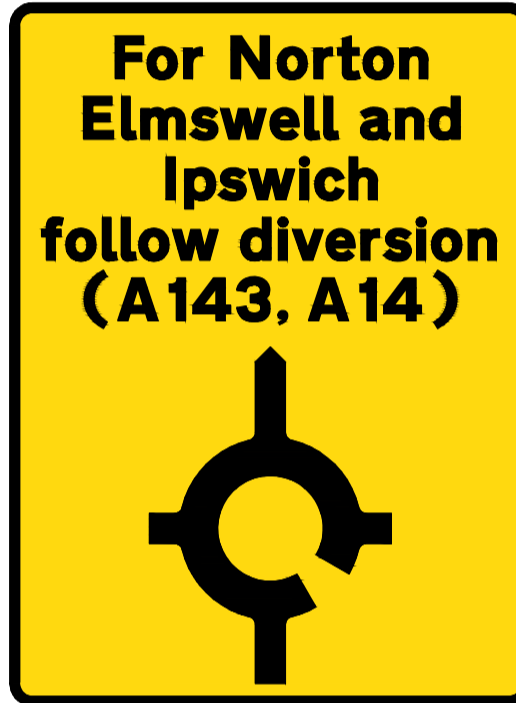
SIGN REF A9 - 2No REQ'D



SIGN REF A10 - 1No REQ'D



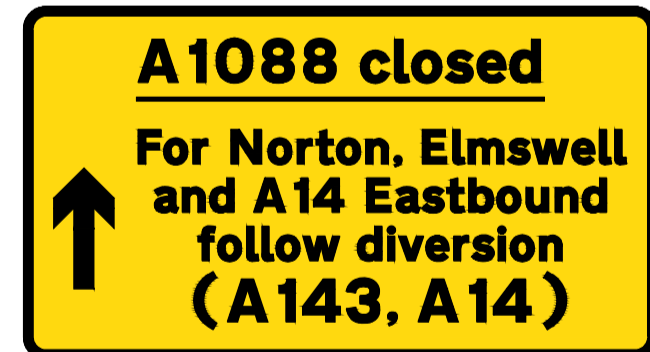
SIGN REF A11 - 2No REQ'D



SIGN REF A12 - 1No REQ'D



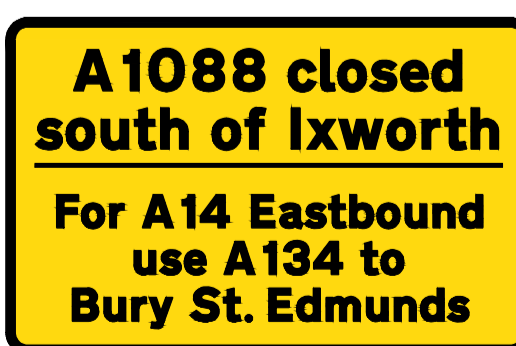
SIGN REF A13 - 2No REQ'D



SIGN REF A14 - 2No REQ'D



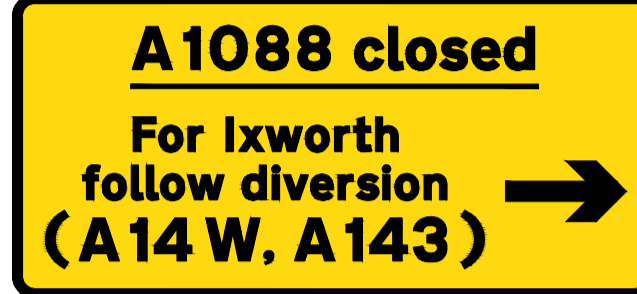
SIGN REF A16 - 7No REQ'D



LOCAL ROUTE SIGNAGE REQUIRING MODIFICATION



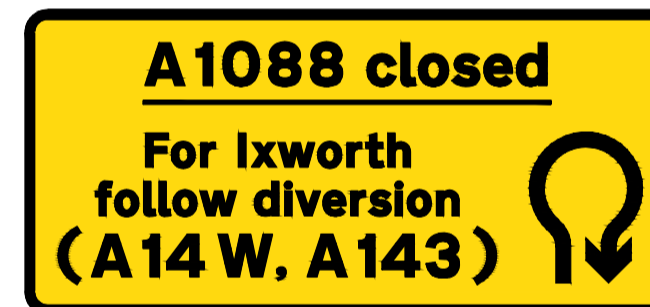
SIGN AT LOCATION 1 WITH ADDITIONAL SIGN REF A8



"IXWORTH" TO BE COVERED



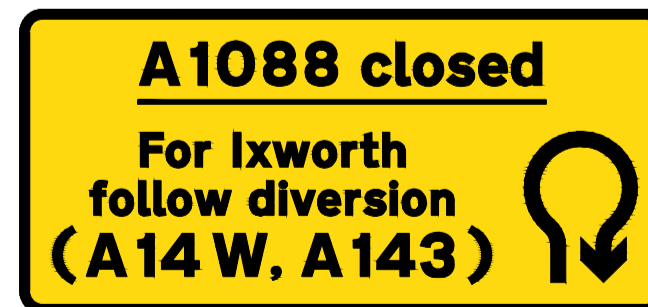
SIGN AT LOCATION 2 WITH ADDITIONAL SIGN REF A9



"IXWORTH" TO BE COVERED



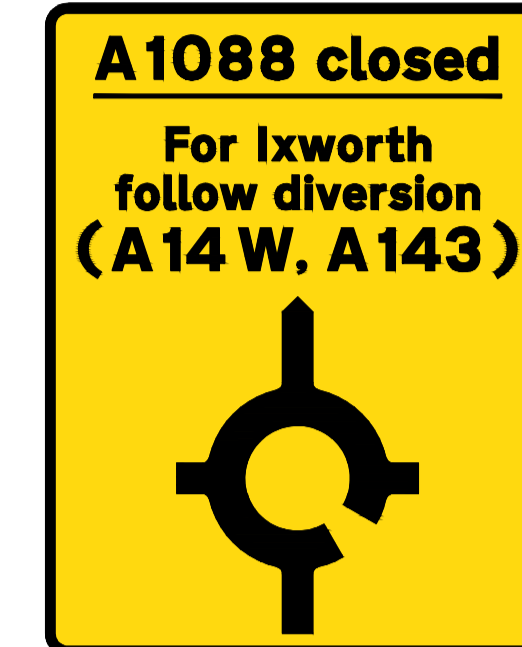
SIGN AT LOCATION 3 WITH ADDITIONAL SIGN REF A9



"IXWORTH" TO BE COVERED



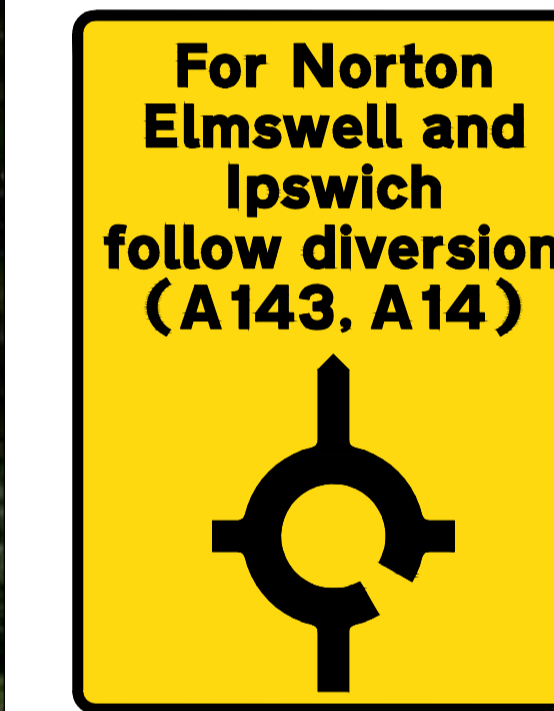
SIGN AT LOCATION 4 WITH ADDITIONAL SIGN REF A10



"IXWORTH" TO BE COVERED



SIGN AT LOCATION 5 WITH ADDITIONAL SIGN REF A11



AREA OF SIGN TO BE COVERED



SIGN AT LOCATION 6 WITH ADDITIONAL SIGN REF A11



"NORTON" TO BE COVERED

- NOTES:
- DO NOT SCALE FROM THIS DRAWING.
 - SITE VERIFY ALL DIMENSIONS PRIOR TO CONSTRUCTION.
 - REPORT ALL DISCREPANCIES TO THE DRAWING ORIGINATOR IMMEDIATELY.
 - THIS DRAWING IS TO BE READ IN CONJUNCTION WITH ALL RELEVANT DOCUMENTS AND DRAWINGS.
 - DIVERSION ROUTE DETAILED ON DRG 5101354-MIL-SBR-ZZ-DR-CB-4009
 - FOR STANDARD DIVERSION ROUTE SIGNAGE, IN ADDITION TO THE SIGNAGE SHOWN ON THIS DRAWING, REFER TO DRAWING 5101354-MIL-SBR-ZZ-DR-CH-4011.
 - SEE TABLE:

SIGN REF.	No. REQ'D
A1	0
A2	1
A3	7
A4	0
A5	3
A6	0
A7	1
A8	1
A9	2
A10	1
A11	2
A12	1
A13	2
A14	2
A15	0
A16	7
TOTAL	29

Rev	Date	Description	Drn	Chkd	App
C05	28/05/24	UPDATED FOLLOWING STAKEHOLDER MEETING 24/05/24	JCR	CAS	CAS
C04	20/05/24	SIGN REF. A16 NOW 7No REQ'D	JCR	CAS	CAS
C03	15/05/24	SIGN REF. A16 ADDED	JCR	CAS	CAS
C02	30/04/24	TM SCHEME UPDATED SIGNS REF. A1, A4, A6 & A15 DELETED	JCR	CAS	CAS
C01	05/03/2024	FIRST ISSUE	JE	CAS	CAS



Woodlands Court, Burnham Road, Beaconsfield, Buckinghamshire, HP9 2SF. This drawing is copyright of Milestone Infrastructure and shall not be reproduced without prior written permission.

Drawing Status: CONSTRUCTION

Project Name: A1088 BRIDGE FARM BRIDGE RECONSTRUCTION

Title: DIVERSION ROUTE LOCAL ROADS SHEET 2 OF 2

Sheet Size	Scale	Drawn by	Checked by	Approved by
A1	NTS	JE	CAS	CAS
		Drawn Date	Checked Date	Approved Date
		05/03/2024	05/03/2024	05/03/2024

Drawing Number	Status	Rev
5101354-MIL-SBR-ZZ-DR-CB-4010	A5	C05