














REFER TO DRAWING NO.
228644-MIL-HGN-BSE-DR-CH-0102
FOR DETAILED PROPOSAL

REFER TO DRAWING NO.
228644-MIL-HGN-BSE-DR-CH-0103
FOR DETAILED PROPOSAL

OVERVIEW
NOT TO SCALE

KEY

-  Single yellow line - Existing
-  Double yellow line - Proposed new/extended
-  Double yellow line - Existing
-  Parking bay - Existing
-  Parking bay - Proposed new/extended
-  Parking bay - To be removed
-  Disabled parking bay - Existing
-  Proposed Resident Permit Holders Only (D) Mon-Sat 8am-8pm
-  Proposed Resident Permit Holders Only (D) Mon-Sat 8am-8pm and Sun 1pm-4pm / Pay & Display Mon-Sat 8am-8pm and Sun 1pm-4pm (max. stay 2 hours)
-  Proposed Resident Permit Holders Only (D) Mon-Sat 8am-8pm / 1 Hour Limited Waiting Mon-Sat 8am-6pm (no return within 3 hours)
-  Proposed Resident Permit Holders Only Mon-Sat 8am-8pm / 1 Hour Limited Waiting Mon-Sat 8am-6pm (no return within 3 hours)

NOTES

1. Unaffected waiting restrictions on adjacent roads are not shown.
2. Existing restricted parking zones and zig zags representing the controlled area of crossings are also not shown.
3. Signing and road markings on site will be adjusted to ensure compliance with the sealed TRO.

- Notes:
1. Do not scale from this drawing.
 2. Site verify all dimensions prior to construction.
 3. Report all discrepancies to the Drawing Originator immediately.
 4. This drawing is to be read in conjunction with all relevant documents and drawings.

P03	16-04-24	New parking bay created outside No. 20 Whiting Street	SB	JS	SW
P02	12-03-24	Parking bay shortened outside Nos. 36 and 38 Whiting Street	SB	JS	SW
P01	07-11-23	First issue	SB	JS	SW
Rev	Date	Description	Drn	Chk'd	App
Revisions					

Client



SUFFOLK HIGHWAYS
www.suffolk.gov.uk/highways

Drawing Originator



MILESTONE INFRASTRUCTURE
A part of MGroup Services

Phoenix House, 3 Goddard Road, Ipswich, Suffolk IP1 5NP
This drawing is copyright of Milestone Infrastructure and shall not be reproduced without prior written permission

Drawing Status
CONSULTATION

Project Name
ZONE D RESIDENTS PARKING,
BURY ST EDMUNDS

Title
**GENERAL ARRANGEMENT OF WAITING RESTRICTIONS (PROPOSED)
DRAWING SHEET 1 OF 3 (OVERVIEW PLAN)**

Sheet Size	Scale	Drawn by	Checked by	Approved by
A3	N.T.S.	SLB	JS	SW
		Drawn Date	Checked Date	Approved Date
		18-10-23	06-11-23	06-11-23

Drawing Number	Status	Rev
228644-MIL-HGN-BSE-DR-CH-0101	S3	P03

© Crown copyright and database rights 2023 Ordnance Survey 100023395. You are permitted to use this data solely to enable you to respond to, or interact with, the organisation that provided you with the data. You are not permitted to copy, sub-licence, distribute or sell any of this data to third parties in any form.



- Notes:
1. Do not scale from this drawing.
 2. Site verify all dimensions prior to construction.
 3. Report all discrepancies to the Drawing Originator immediately.
 4. This drawing is to be read in conjunction with all relevant documents and drawings.
 5. Refer to Drg. No 228644-MIL-HGN-BSE-DR-CH-0101 Overview Plan for key to waiting restriction types.
 6. Unaffected waiting restrictions on adjacent roads are not shown.
 7. Existing restricted parking zones and zig zags representing the controlled area of crossings are also not shown.


P03	16-04-24	New parking bay created outside No. 20 Whiting Street	SB	JS	SW
P02	12-03-24	Parking bay shortened outside Nos. 36 and 38 Whiting Street	SB	JS	SW
P01	07-11-23	First issue	SB	JS	SW
Rev	Date	Description	Drn	Chkd	App
Revisions					

Client



SUFFOLK HIGHWAYS
www.suffolk.gov.uk/highways

Drawing Originator



MILESTONE INFRASTRUCTURE
A part of MGroup Services

Phoenix House, 3 Goddard Road, Ipswich, Suffolk IP1 5NP
This drawing is copyright of Milestone Infrastructure and shall not be reproduced without prior written permission

Drawing Status

CONSULTATION

Project Name

ZONE D RESIDENTS PARKING, BURY ST EDMUNDS

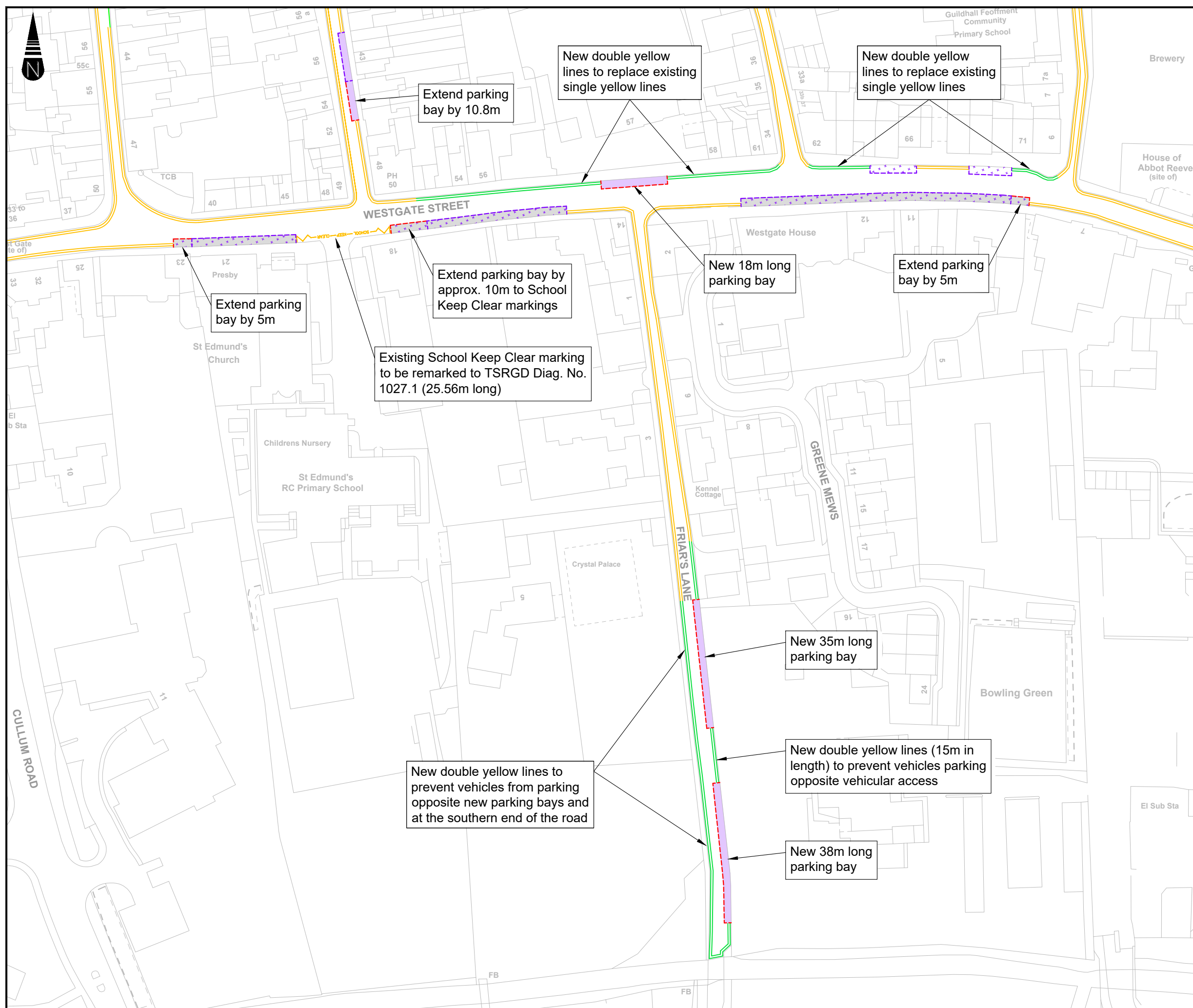
Title

GENERAL ARRANGEMENT OF WAITING RESTRICTIONS (PROPOSED)

DRAWING SHEET 2 OF 3

Sheet Size	Scale	Drawn by	Checked by	Approved by
A3	1:1000	SLB	JS	SW
		Drawn Date	Checked Date	Approved Date
		18-10-23	06-11-23	06-11-23

Drawing Number	Status	Rev
228644-MIL-HGN-BSE-DR-CH-0102	S3	P03



- Notes:
1. Do not scale from this drawing.
 2. Site verify all dimensions prior to construction.
 3. Report all discrepancies to the Drawing Originator immediately.
 4. This drawing is to be read in conjunction with all relevant documents and drawings.
 5. Refer to Drg. No 228644-MIL-HGN-BSE-DR-CH-0101 Overview Plan for key to waiting restriction types.
 6. Unaffected waiting restrictions on adjacent roads are not shown.
 7. Existing restricted parking zones and zig zags representing the controlled area of crossings are also not shown.

P01	07-11-23	First issue	SB	JS	SW
Rev	Date	Description	Drn	Chk'd	App
Revisions					



Phoenix House, 3 Goddard Road, Ipswich, Suffolk IP1 5NP. This drawing is copyright of Milestone Infrastructure and shall not be reproduced without prior written permission.

Drawing Status: CONSULTATION

Project Name: ZONE D RESIDENTS PARKING, BURY ST EDMUNDS

Title: GENERAL ARRANGEMENT OF WAITING RESTRICTIONS (PROPOSED)

DRAWING SHEET 3 OF 3

Sheet Size	Scale	Drawn by	Checked by	Approved by
A3	1:1000	SLB	JS	SW
		Drawn Date	Checked Date	Approved Date
		18-10-23	06-11-23	06-11-23

Drawing Number	Status	Rev
228644-MIL-HGN-BSE-DR-CH-0103	S3	P01