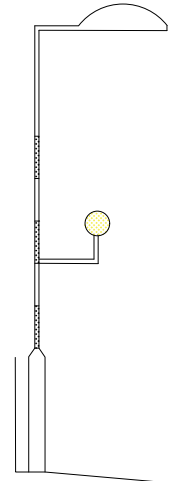


**NEW ZEBRA CROSSING AHEAD**

Scheme Ref.	ALDEBURGH RD, LEISTON
Sign Ref.	7014V8
Letter colour	N/A
Background	RED
Border	WHITE
Material	Class R3B-UK
x-height	60.0
SIGN FACE	
Width	790 mm
Height	585 mm
Area	0.46 m <sup>2</sup>

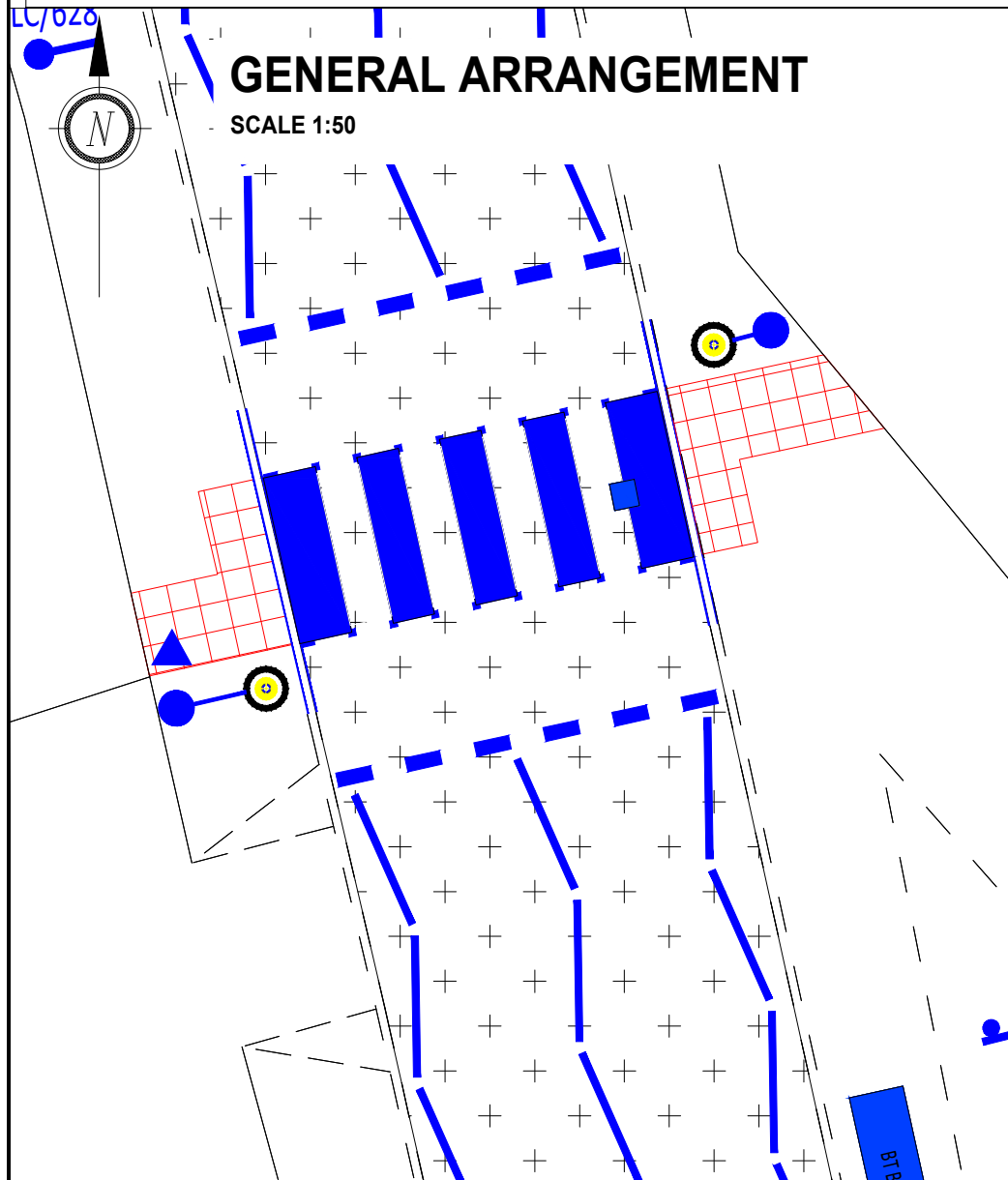
NEW SIGNS TO DIAG. NO. 7014 ON EX LP's ONLY  
REF's 625 & 630 ALDEBURGH RD, 751 SEAWARD AVENUE, AND 850 KINGS RD.  
MH 2100mm

1. SCC S&SM TO CONFIRM USE
2. SIGNS TO BE ERECTED POST COMPLETION FOR 3 MONTHS ONLY.



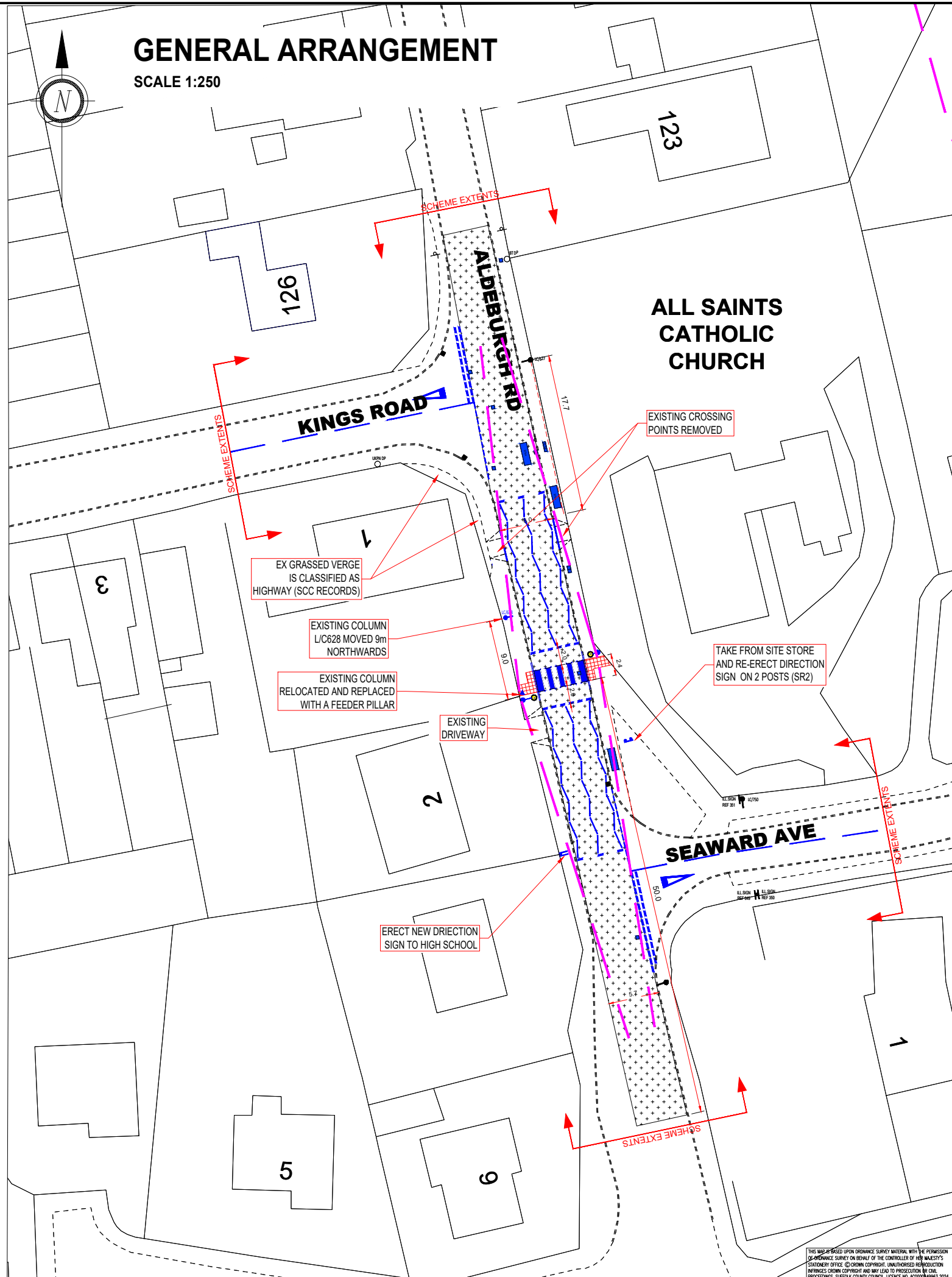
DETAIL 1: BELISHA ON OUTREACH BRACKET

DIAG NO.	TYPE	DIMENSIONS	No
7014	NEW ZEBRA CROSSING AHEAD ERECTED FOR 3 MONTHS ONLY	790 x 585	4



## GENERAL ARRANGEMENT

SCALE 1:250



### NOTES:

1. THE CONTRACTOR SHALL BE RESPONSIBLE FOR ESTABLISHING THE POSITION AND STATUS OF ALL STATUTORY UTILITY APPARATUS PRIOR TO COMMENCING ANY WORKS. THE CONTRACTOR SHALL COORDINATE AND UNDERTAKE ALL WORKS IN CONJUNCTION AND AGREEMENT WITH THE AFFECTED STATUTORY UTILITY COMPANIES AS NECESSARY.
2. DRAWING IS BASED ON OS MAPPING PROVIDED BY SCC.
3. ALL EXISTING FEATURES ARE SHOWN IN GREY, UNLESS OTHERWISE STATED.
4. ALL DIMENSIONS ARE IN METERS, UNLESS OTHERWISE STATED.
5. ALL DETAILS TO BE CHECKED ON SITE BY THE SUPERVISING ENGINEER.
6. THIS DRAWING TO BE READ IN CONJUNCTION WITH ALL OTHER DETAILED DESIGN DRAWINGS, STANDARD DETAILS AND SPECIFICATIONS FOR WORKS.
7. THIS DRAWING CONTAINS COLOURED LINES/ INFORMATION THAT MAY NOT BE CLEAR IF REPRODUCED IN BLACK AND WHITE.
8. THIS DRAWING HAS BEEN PRODUCED ELECTRONICALLY AND MAY HAVE BEEN PHOTO REDUCED OR ENLARGED WHEN COPIED. WORK TO FIGURED DIMENSIONS ONLY (DO NOT SCALE). ALL DIMENSIONS TO BE CHECKED ON SITE.

### KEY

- PROPOSED TACTILE PAVING (RED)
- LANTERN ON NEW COLUMN WITH BELISHA BEACON (DIAG. 4007) ON OUTREACH BRACKET
- EXISTING LAMP COLUMN
- EXISTING LAMP COLUMN RELOCATED
- EXISTING SERVICE COVERS
- VISIBILITY SPLAY - 40m
- NEW ROAD SURFACING

REVISION(S)	REV.	DATE	INTL.
Drawing amended as per RSA 2 comments	01	11/22	GER
Additional road markings, visibility splay amended	02	11/22	GER
Location of zebra crossing moved from ex crossing point due to utility & ecology issues preventing planting of eastern belisha	03	07/23	GER

DESCRIPTION	REV.	DATE	INTL.



Phoenix House, 3 Goddard Road, Ipswich, Suffolk IP1 5NP.  
Highways enquires: 0345 606 6171 [www.suffolk.gov.uk/highways](http://www.suffolk.gov.uk/highways)

CLIENT

PROJECT TITLE  
ALDEBURGH ROAD, LEISTON  
PROPOSED ZEBRA CROSSING

DRAWING TITLE  
GENERAL ARRANGEMENT

ORIGINATOR	CHECKER	DESIGNER	REVIEWER
JEG	GER	JEG	GER

SCALE(S)	ORIGINAL SIZE	DATE
AS SHOWN	A1	JULY 2023

DRAWING NUMBER	REVISION
249548-S7483-ALD-0101	03

THIS MAP IS BASED UPON ORDNANCE SURVEY MATERIAL WITH THE PERMISSION OF THE CONTROLLER OF HER MAJESTY'S STATIONERY OFFICE. © OS/OSM COPYRIGHT. UNAUTHORIZED REPRODUCTION OF THIS MAP IS PROHIBITED. ALL RIGHTS RESERVED. SUFFOLK COUNTY COUNCIL LICENSE NO. 4000048861 2024